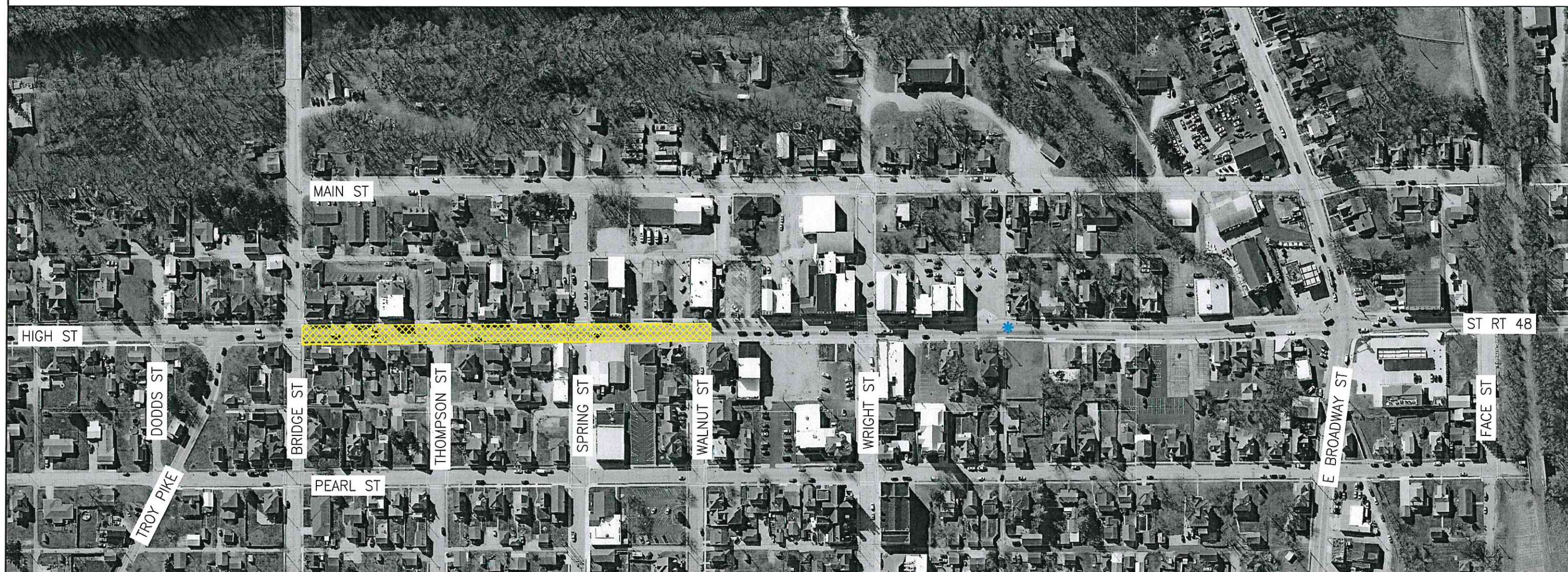


ST. RT. 48 UTILITY PROJECT PLAN-UPDATED 4/19/2021



CURRENT WORK AREA:

—HIGH ST.(SR 48) BETWEEN ALLEY NORTH OF THE BANK AND SPRING STREET.



WORK TO BE COMPLETED:

- 8" WATERLINE INSTALLATION BETWEEN WALNUT STREET AND BRIDGE STREET.
- CONNECTION TO EXISTING 12" WATERLINE AT ALLEY NORTH OF BANK.

ROAD CLOSURE:

- HIGH ST.(SR 48) WILL BE CLOSED TO THRU TRAFFIC FROM BRIDGE ST. TO BROADWAY ST. (US 36)
- ROLLING CLOSURES OF HIGH ST. BETWEEN WALNUT STREET AND BRIDGE STREET. WHEN WORK IS BEING DONE IN SPECIFIC AREAS.

OTHER INFORMATION:

-  CURRENT WORK AREA
-  WATERLINE CONNECTION LOCATION